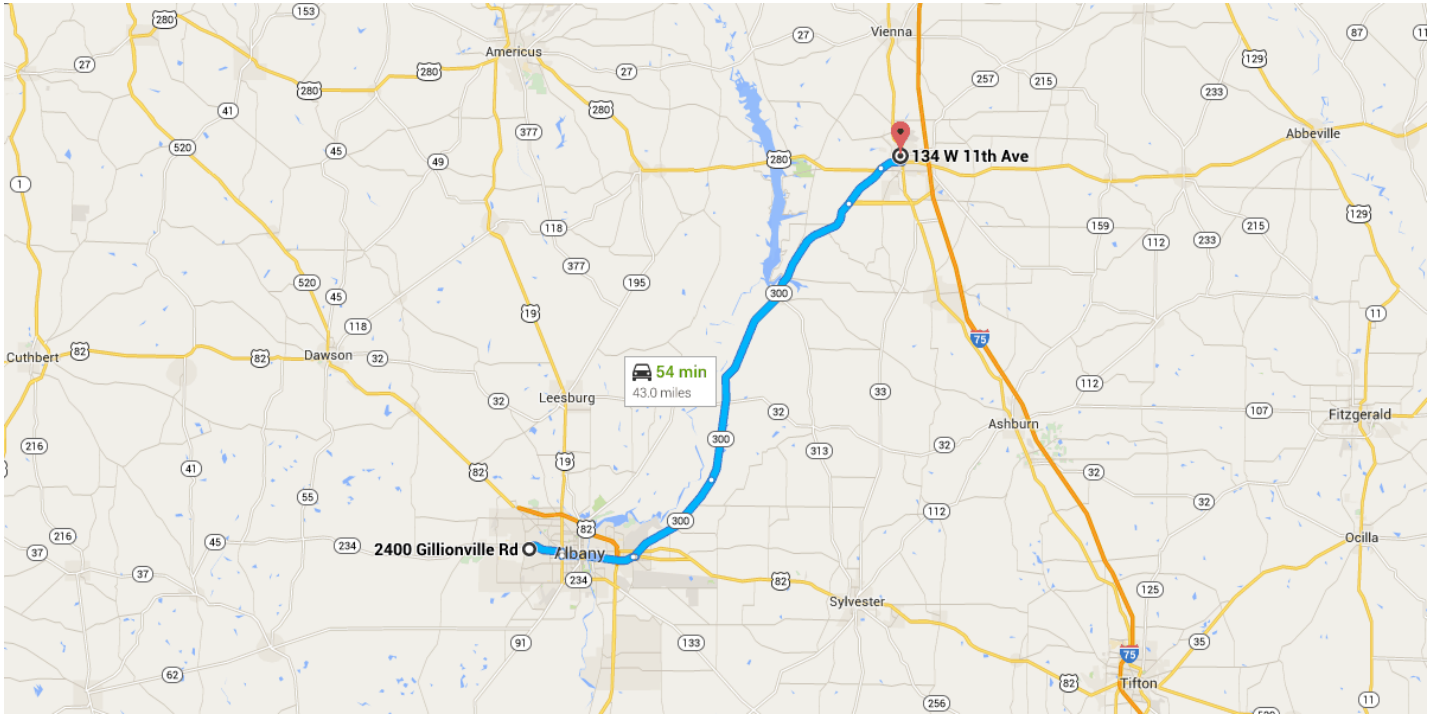


Directions from 2400 Gillionville Rd to 134 W 11th Ave



o 2400 Gillionville Rd

Albany, GA 31707

Follow Gillionville Rd to N Slappey Blvd

2.6 mi / 5 min

↑ 1. Head northwest on Darton Ln toward Cavalier Dr

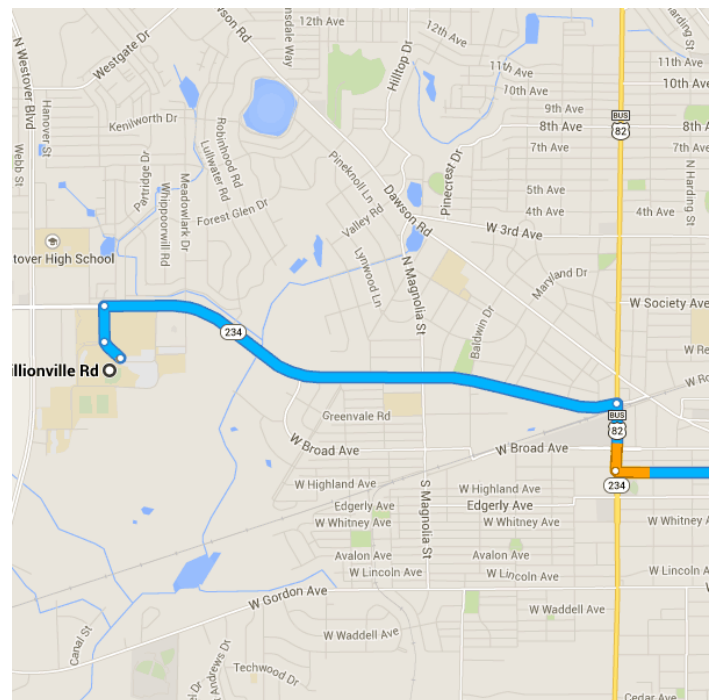
0.1 mi

↑ 2. Continue onto W Access Dr

0.2 mi






↗ 3. Turn right onto Gillionville Rd

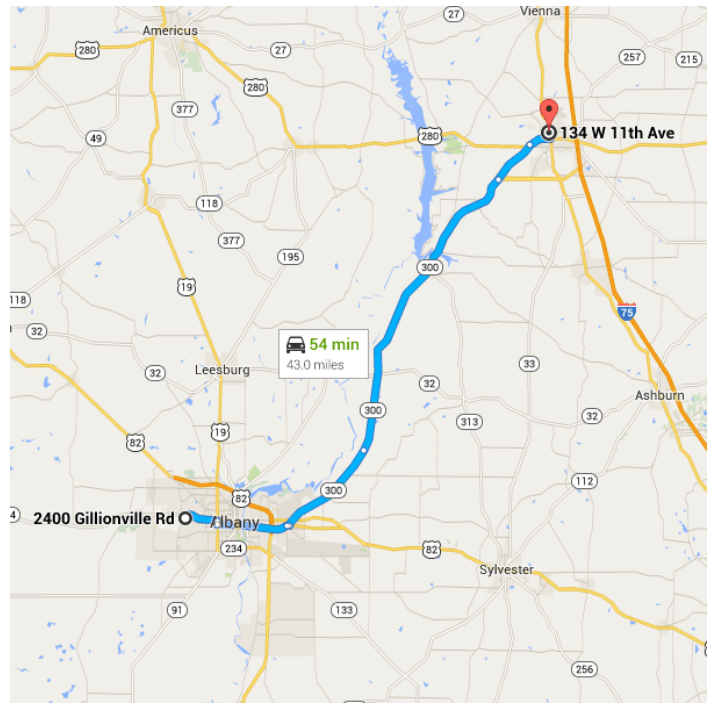
2.3 mi



Take Cordele Rd and GA-300 N to GA-300 Connector N in Crisp County

35.1 mi / 39 min

-  4. Turn **right** onto **N Slappey Blvd**  
0.3 mi
-  5. Turn **left** onto **W Oglethorpe Blvd**  
4.9 mi
-  6. Continue onto **Sylvester Rd**  
0.2 mi
-  7. Turn **left** onto **Cordele Rd**  
7.5 mi
-  8. Continue onto **GA-300 N**  
22.2 mi





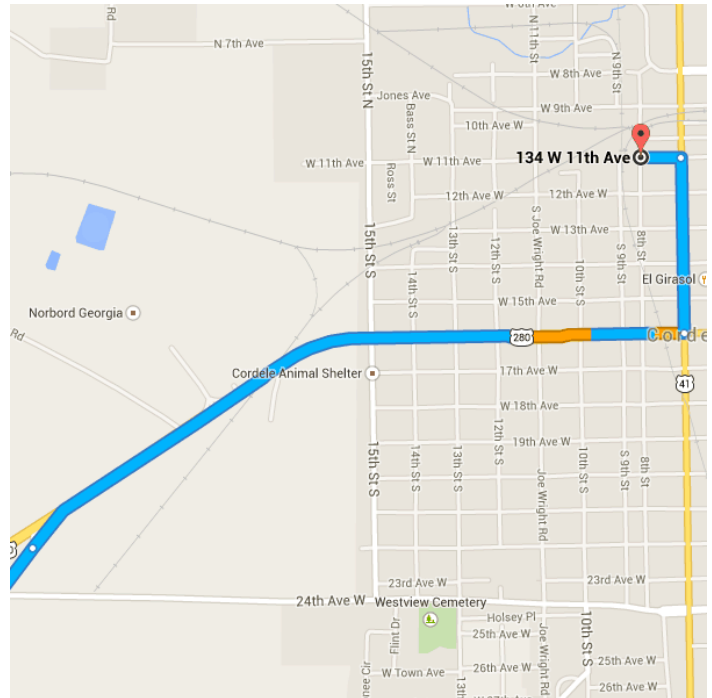
Turn **left** onto **GA-300 Connector N**

-  3.3 mi / 4 min

Continue on **GA-30 E/US-280 E** to Cordele

1.9 mi / 3 min

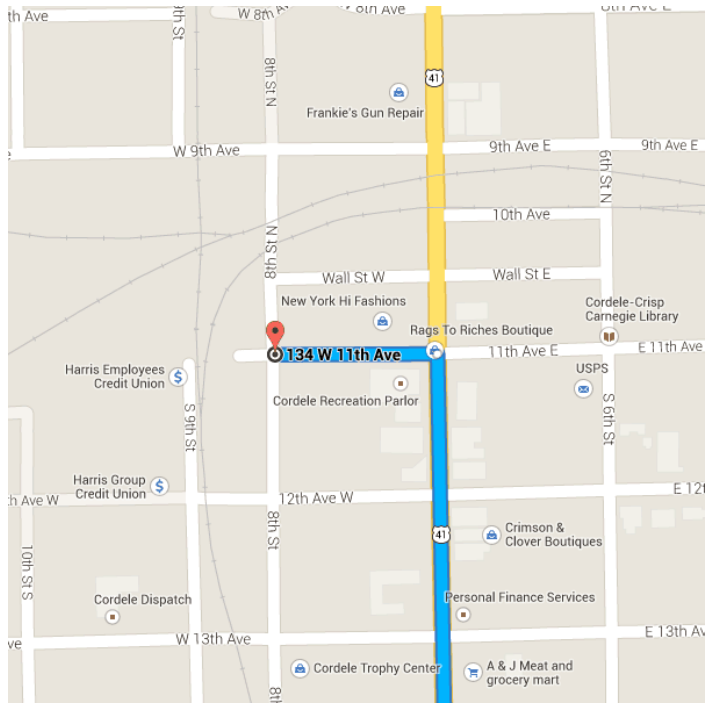
-  10. Slight **right** onto **GA-30 E/US-280 E**  
1.6 mi
-  11. Turn **left** onto **S 7th St**  
0.4 mi



Turn **left** onto **W 11th Ave**

-   Destination will be on the right

466 ft / 58 s



## 📍 134 W 11th Ave

Cordele, GA 31015

These directions are for planning purposes only. You may find that construction projects, traffic, weather, or other events may cause conditions to differ from the map results, and you should plan your route accordingly. You must obey all signs or notices regarding your route.